

TOWN OF LAKE, PRICE COUNTY, WISCONSIN
RESOLUTION NO. 2021-13

Approving the Modification of a Recorded Plat

WHEREAS, the Town of Lake, Price County, Wisconsin, by this resolution, adopted by a majority of the Town Board on a roll call vote with a quorum present and voting and proper notice having been given; and

WHEREAS, approving the modification of Lot 1 in Block 3 of Butternut Lake Development Co's Subdivision, Recorded in Volume 87 of Deeds on Pages 504-505, as document No. 101456 and located in the government lot 1 or section 5 and other lands located in government lot 1 of section 4, all in T. 40 N., R. 1 W.,

WHEREAS, the Plat is located in the Town of Lake, Price County Wisconsin,

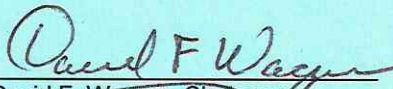
WHEREAS, the survey and map fully comply with sections 236.34 of the Wisconsin Statutes and the Price County subdivision control ordinance,

WHEREAS, the map is a correct representation of the exterior boundaries of the land surveyed and the division thereof,


NOW THEREFORE BE IT RESOLVED, by the Town Board of Supervisors for the Town of Lake approve the modification of the Plat and Certified Survey Maps as it pertains to Lot 1 in Block 3 of Butternut Lake Development Co's Subdivision, Recorded in Volume 87 of Deeds on Pages 504-505, as document No. 101456 and located in the government lot 1 or section 5 and other lands located in government lot 1 of section 4, all in T. 40 N., R. 1 W.,

PASSED BY THE BOARD OF SUPERVISORS OF THE TOWN OF LAKE, at the regular meeting held October 14, 2021

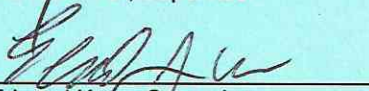
Dated this 28th day of October 2021.



David F. Wagner, Chairman



Mark Donner, Supervisor



Edward Kane, Supervisor

I, Clerk in and for the Town of Lake hereby certify that the foregoing is true and correct copy of Resolution No. 2021-13 adopted by the Town Board of the Town of Lake on the 28th day of October 2021.



Lita J. Mason, Clerk